

# Parry Sound Area Planning Board

4 Church Street, Parry Sound, On., P2A 1Y3  
Ph. (705) 746-5216 Fax (705) 746-2377

## NOTICE OF CONSENT

### PROPOSED CONSENT APPLICATION No.B38/2013(W) - Walter Robbins

TAKE NOTICE that the Parry Sound Area Planning Board is considering the above consent and you are being provided notice under Section 53 of the Planning Act, R.S.O. 1990, c.P13.

THE PURPOSE of the application is to create one new lot on Lorimer Lake. This represents the 2017 allotted consent on Lorimer Lake. This application for the 2017 spot is the last consent allowed under the present Official Plans for both Whitestone and McDougall.

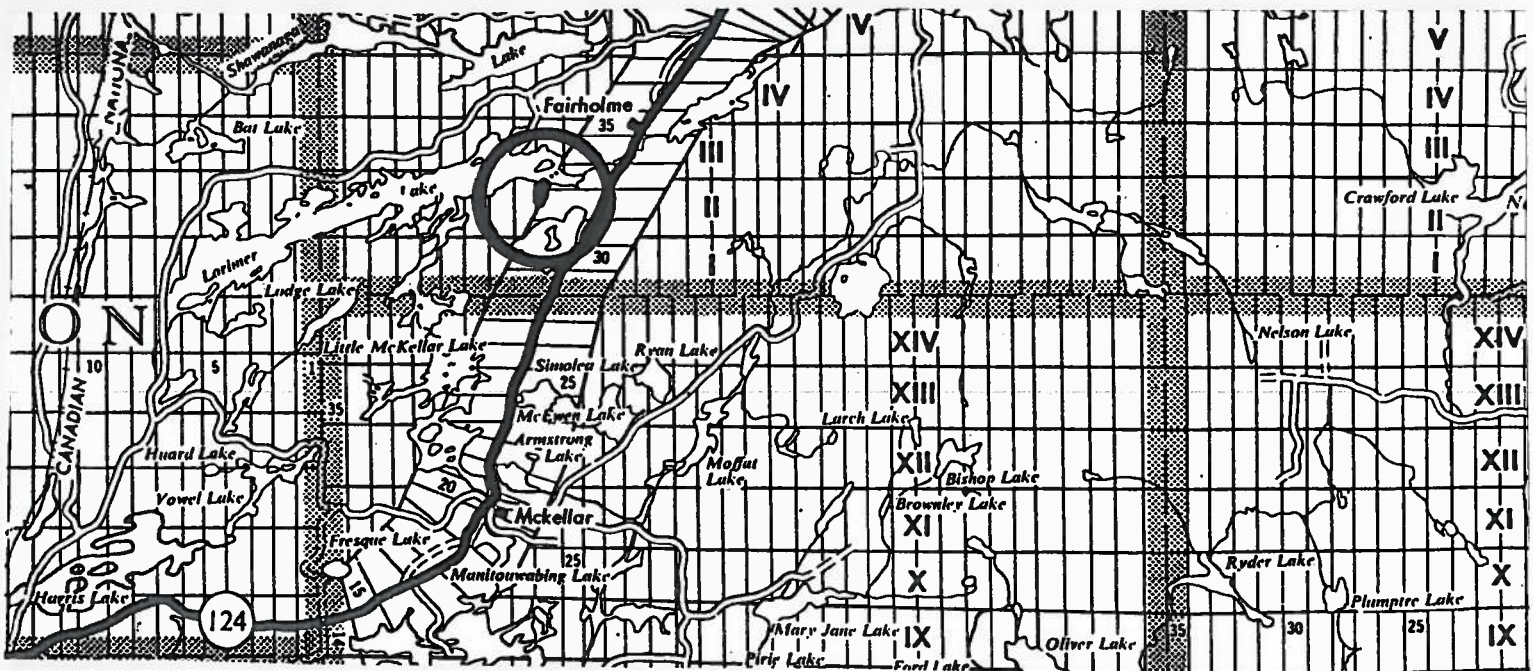
The application could tentatively be reviewed by the Municipality of Whitestone on their first Committee of the Whole meeting in January, 2014 (date not yet set) and possibly by the Parry Sound Area Planning Board on January 27<sup>th</sup>, 2014. Anyone wishing to attend those meetings must confirm the date with the respective agency as deferrals are possible.

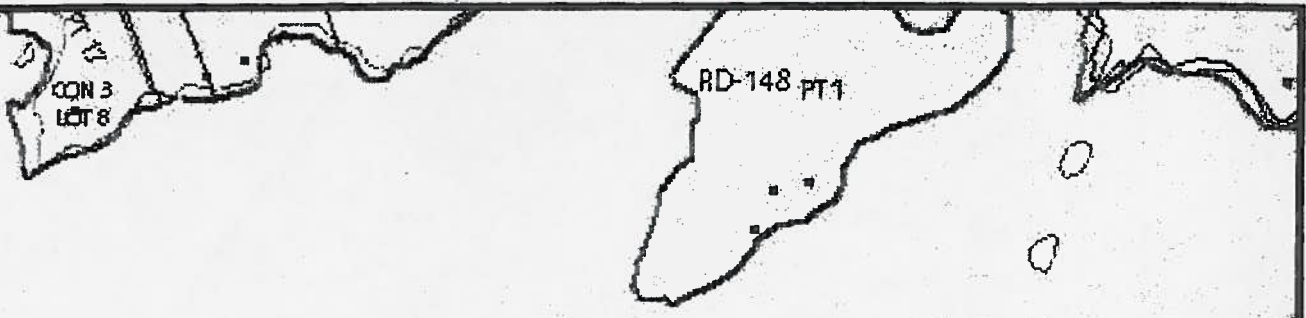
IF a person or public body that files an appeal of a decision of the Parry Sound Area Planning Board in respect of the proposed consent does not make written submissions to the Parry Sound Area Planning Board before it gives or refuses to give a provisional consent, the Ontario Municipal Board may dismiss the appeal.

IF you wish to be notified of the decision of the Parry Sound Area Planning Board in respect of the proposed consent, you must make a written request to the Parry Sound Area Planning Board, 4 Church Street, Parry Sound, On. P2A 1Y3

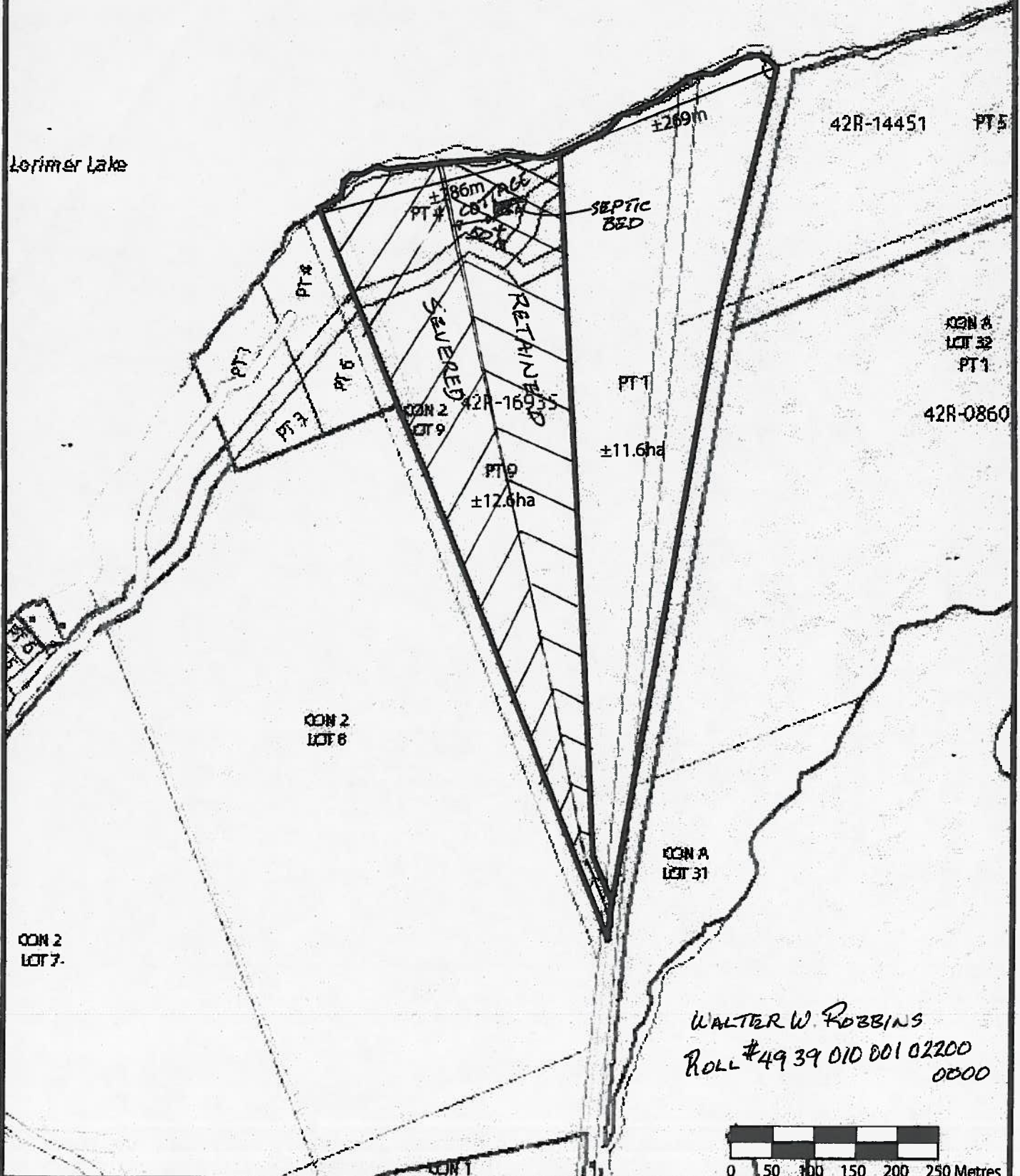
ADDITIONAL INFORMATION is available at the Parry Sound Area Planning Board Office, by appointment, at 4 Church Street, Parry Sound, On.

Dated at the Parry Sound Area Planning Board Office, this 2<sup>nd</sup> day of December, 2013. The key map below illustrates the lands which are the subject of the proposed consent.





Lorimer Lake



WALTER W. ROBBINS  
ROLL #49 39 010 801 02200  
0000

